




Simcoe County Museum SITE MAP

- | | |
|--|---------------------------|
| 1 Drive Shed | 12 Smokehouse |
| 2 Railway Station | 13 Sugar Shack |
| 3 Jail Cell | 14 Vespra Anglican Church |
| 4 Velocipede | 15 School House |
| 5 Engine 1531 | 16 Blacksmith Shelter |
| 6 Cedar View Cottage | 17 Blacksmith Shop |
| 7 Windmill | 18 Bread Oven |
| 8 Historical Construction
Equipment Trail | 19 Ice House |
| 9 Red Pine House | 20 Stump Puller |
| 10 Open Storage Area | 21 Murrin Barn |
| 11 Beef Ring Barn | 22 Spearin House |

*Detailed information for buildings 1-15 is available on an audio tour. Front desk staff would be pleased to provide you with an audio device.

-  Main Path
-  Trail
-  Accessible Entrances at
 - * Natural Resources Gallery
 - * Orientation Gallery

Please be aware of uneven grounds and changes in elevation when touring the site and buildings.

